

DC INSTALLATION: 28WP

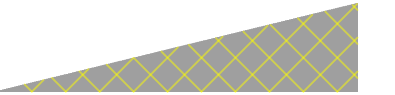
NOTES:

1. Do Not Scale from this drawing.
2. Existing Pelican Crossing to be replaced with a new Puffin Crossing.

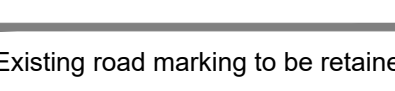
KEY:




Footway resurfacing area




Area of carriageway converted to footway



Existing road marking to be retained



actile paving - existing



actile paving - proposed



traffic signal pole - proposed



Traffic signal head - proposed

© Crown Copyright and database rights 2021
Ordnance Survey 1000060963. You are
permitted to use this data solely to
enable you to respond to, or interact with,
the organisation that provide you with the
data. You are not permitted to copy,
sub-licence, distribute or sell any of this
data to third parties in any form.

Ariel Photography © UKPerspectives 2002 &
© Getmapping 2005, 2009 & 2014 Getmapping
Plc and Bluesky International Limited [2017]

A Orig	05DEC25 100CT25	Carriageway Surfacing Removed —	MDP MDP
Rev	Date	Issue / Remarks	Checked



DORSET HIGHWAYS

ack Wiltshire

Highways, Engineering and Transport

Project Title	HI1344 PRESTON RD WEST OF SUTTON RD WEYMOUTH (28WP)
---------------	---

Drawing Title	GENERAL ARRANGEMENT OF PROPOSED WORKS
---------------	--

Scale (A1 Size)	Drawn By	Date
AS SHOWN	HJP	02 DEC 2025

Drawing Number	HI1344/0105/01/A
----------------	------------------

Drawing Status	CONSULTATION
----------------	--------------